

57th Street Corridor

Why are we doing this project?

Regulations require Philadelphia to reduce the amount of pollution entering our rivers when excess stormwater (rain and melting snow) causes dirty water and diluted sewage to spill into our waterways. This site is part of the City of Philadelphia's *Green City, Clean Waters* program.

Green City, Clean Waters

The City's *Green City, Clean Waters* program uses green tools and other infrastructure improvements to soak up and manage stormwater runoff.

Green tools use materials such as plants, soil, stone, and special pavement to capture, slow, filter, and soak up water during storms.

Project #50271 57th Street Corridor

Project #50271 57th Street Corridor will implement green tools in the Overbrook Park neighborhood in West Philadelphia. The infrastructure installed will include stormwater bumpouts and tree trenches, subsurface stone storage, and new stormwater piping.

The completed project will also provide beautification to the area, including new concrete footways, landscaping upgrades, and ADA-compliant ramps and pavements.

Construction Information

Current Phase: **Pre-Construction, NTP Issued**

Planning

Design

Pre-Construction

Construction

Complete

START: Estimated Spring 2023

COMPLETION: Estimated February 2024

Coordination with existing utilities (PECO, PGW, and Verizon) and SEPTA will be on-going during the construction. Residents living on/near affected streets will receive a letter prior to this work starting.

Learn more about this project at water.phila.gov/50271.

Project #50271 Information

Locations

- N. 57th St. from Woodbine Ave. to Lebanon Ave.
- N. 58th St. from Malvern Ave. to Arlington St.

Neighborhood

- Overbrook Park, 19131

Council District

- 4: Curtis Jones, Jr.

Watershed

- Cobbs Creek

Green Tools

- Bumpouts
- Tree Trenches
- Subsurface Storage

Project Webpage:

water.phila.gov/50271

For more information, contact:

Amy Hopf at amy.hopf@phila.gov



@PhillyH2O



@PhillyH2O

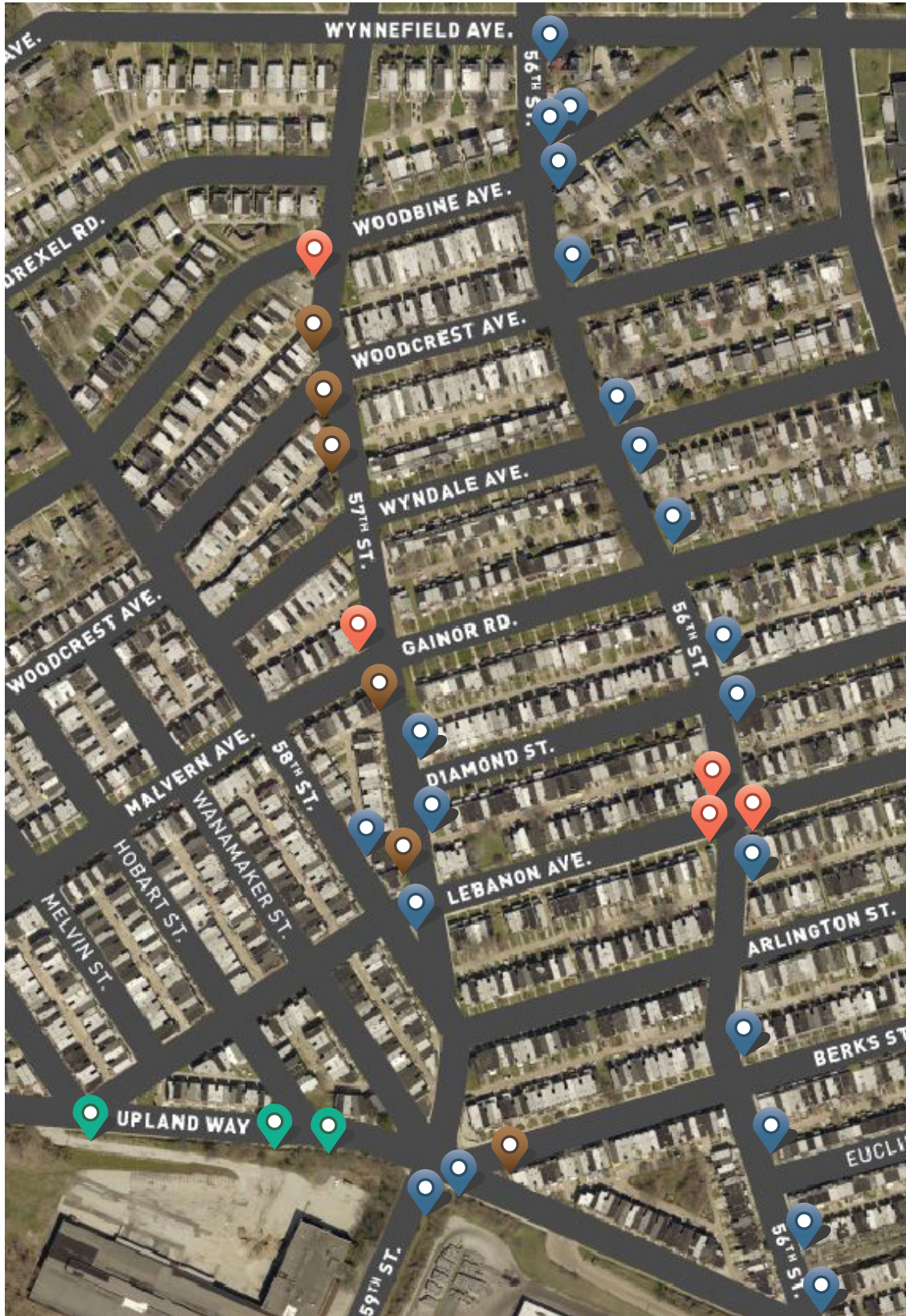


Philadelphia Water
Department

56th, 57th & Upland Way GSI

Planned Green Stormwater Infrastructure (GSI) Projects


PWD GSI Projects: #50243, #50258, #50271
PWD Project Page: water.phila.gov/projects/wynnefield-south/
Map Updated: April 2023



Green Gutter



Rain Garden



Stormwater Bumpout




Stormwater Planter



Stormwater Swale



Stormwater Tree Trench



Subsurface Storage



Constructed GSI

These green tools will capture and store runoff to protect local waterways. For more information, email Daniel.Schupsky@phila.gov or visit water.phila.gov/green-city.